


**NATIVE TITLE
DETERMINATION APPLICATION
WAD6069/98 (WC96/20)
Mantjintjarra Ngalia Peoples
Proposed Amendment**






 Proposed Amendment - WAD6069/98
Mantjintjarra Ngalia Peoples (WC96/20)

NOTE: To determine areas subject to claim within the external boundary, reference to the application description is necessary.

Map created by: Geospatial Services,
National Native Title Tribunal (27/04/2007)

Application boundary data compiled by NNTT or sourced from Landgate (WA).
Non-Freehold data sourced from Landgate, WA (Jan 2006).
Topographic vector data is © Commonwealth of Australia (Geoscience Australia) 2003.

Non Freehold Tenure
Freehold is uncoloured

-  Convertible Leases
-  Other Leases
-  Pastoral Leases
-  Reserves/Parks
-  Unallocated Land

Map Ref: 20070427_WC96_20_Prop_Amendment_A3L.pdf
Geotrack: 2007/0704

Copyright © Commonwealth of Australia
The Registrar, the National Native Title Tribunal and its staff and officers and the Commonwealth, accept no liability and give no undertakings, guarantees or warranties concerning the accuracy, completeness or fitness for purpose of the information provided.



Location Diagram

